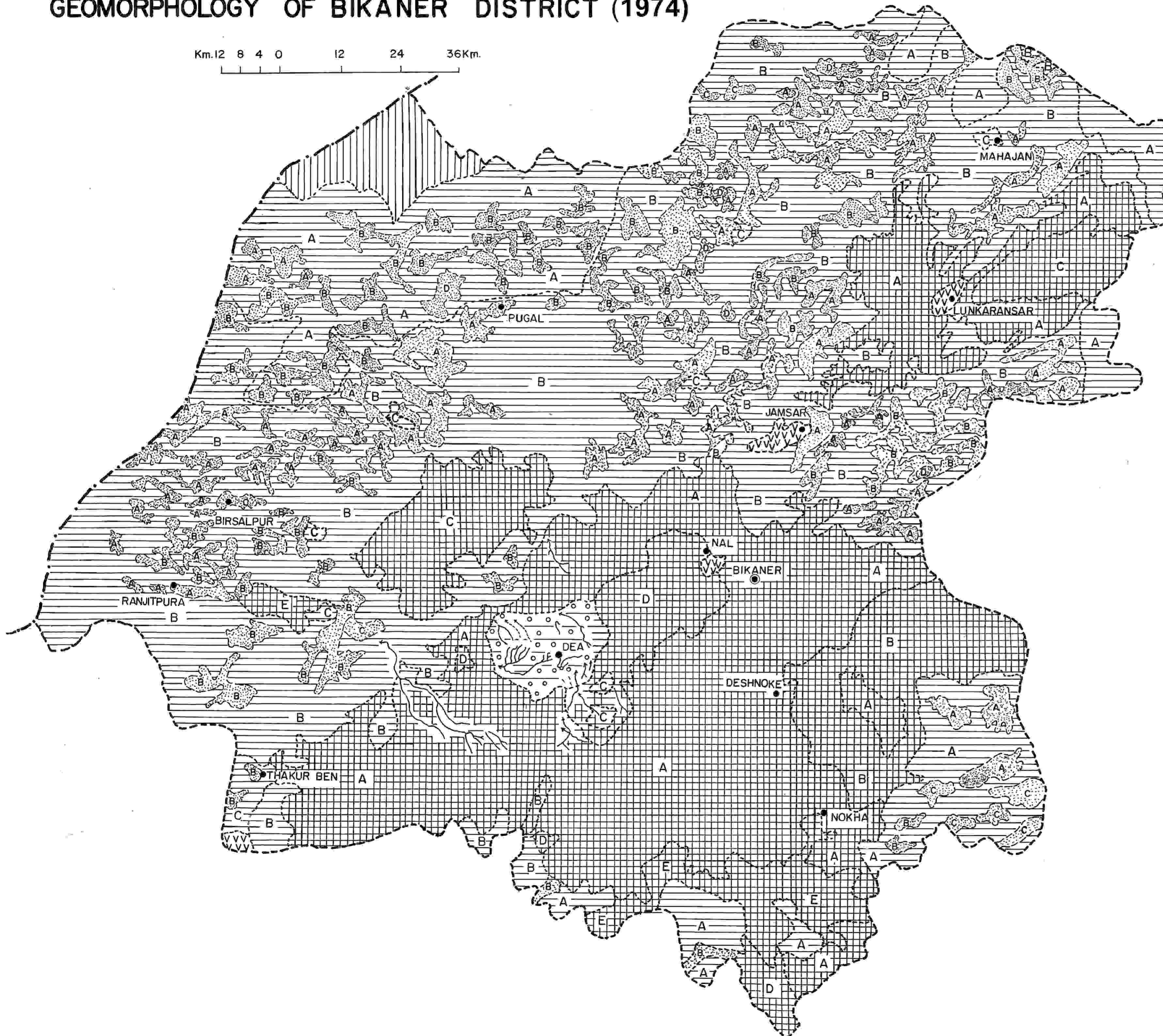
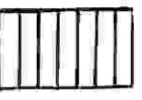





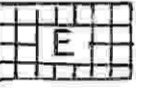





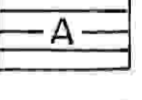

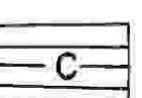
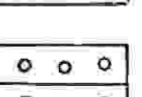
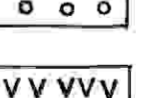
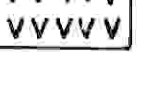


# GEOMORPHOLOGY OF BIKANER DISTRICT (1974)

Km. 12 8 4 0 12 24 36Km.



## LEGEND

-  RECENT ALLUVIAL PLAIN
-  AGGRADED OLDER ALLUVIAL PLAINS
-  FLAT AGGRADED OLDER ALLUVIAL PLAINS
-  FLAT AGGRADED OLDER ALLUVIAL PLAINS WITH VERY WIDELY SPACED DUNES
-  UNDULATING AGGRADED OLDER ALLUVIAL PLAINS
-  VERY SHALLOW TO SHALLOW FLAT AGGRADED OLDER ALLUVIAL PLAINS
-  SANDY AGGRADED OLDER ALLUVIAL PLAINS
-  INTERDUNE PLAINS
-  SANDY UNDULATING INTERDUNE PLAINS
-  FLAT INTERDUNE PLAINS
-  VERY SHALLOW TO SHALLOW FLAT INTERDUNE PLAINS
-  SALINE INTERDUNE PLAINS
-  SAND DUNES
-  STABILISED DUNES WITHOUT MASSIVE FRESH SAND DEPOSITS
-  STABILISED DUNES WITH MASSIVE FRESH SAND DEPOSITS
-  ACTIVE DUNES
-  ERODED WEATHERED SURFACE
-  SALINE DEPRESSIONS